

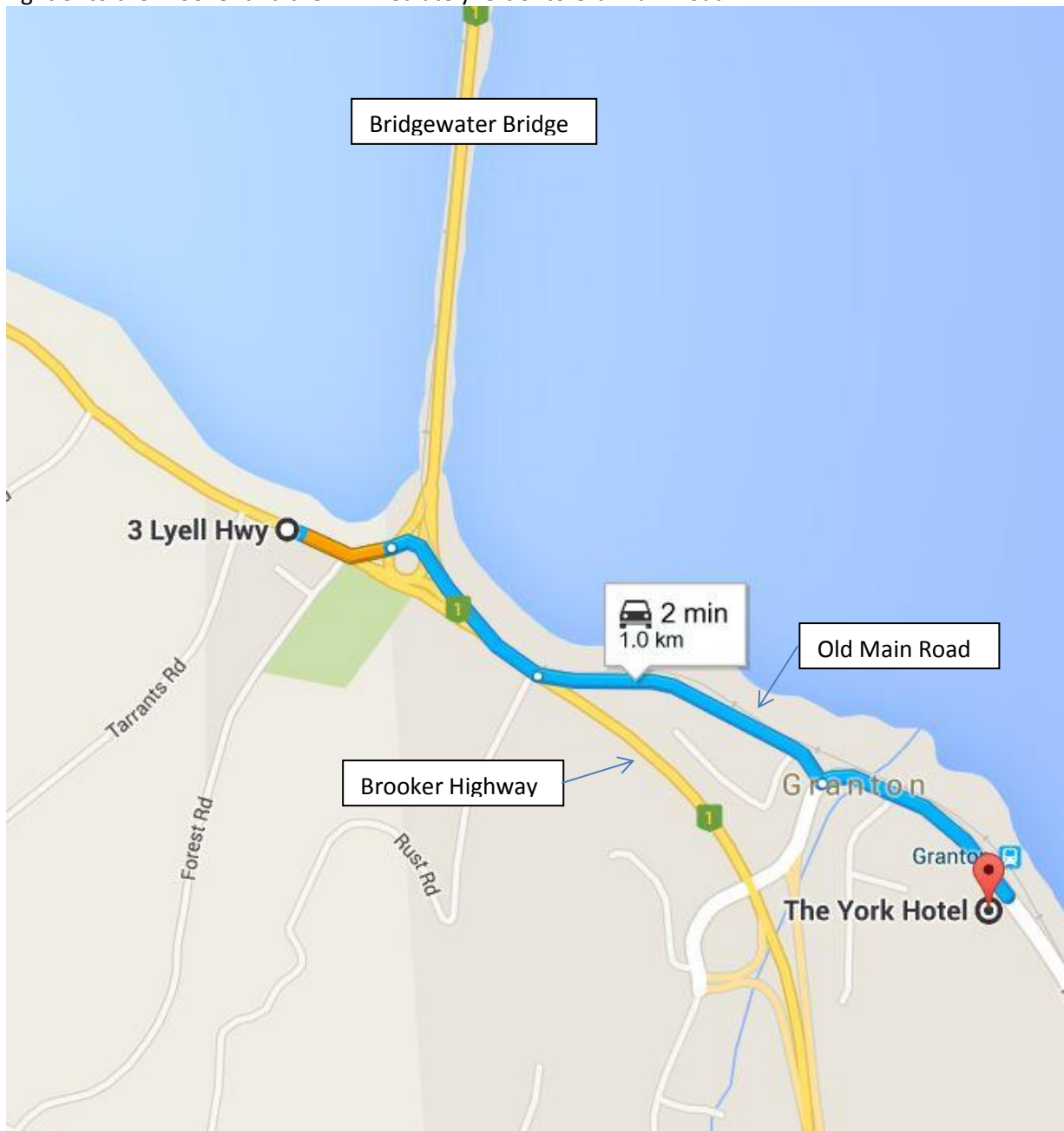


Hi

This document contains all the information you will need to know about the Sackett Services Southern Safari.

Spectator Guides will be available at the Start location as the guide will help you from that point onward. Detailed instructions below will assist you in getting to the Start location

There is a post event function at the York Hotel in Main Road Granton from about 6pm. The York is located on the Old Main Road. As you come into the Granton roundabout from New Norfolk, turn right onto the Brooker and then immediately left onto Old Main Road.



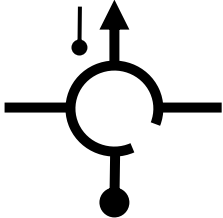
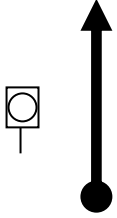

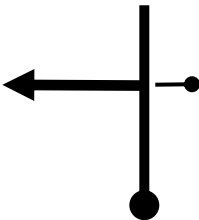

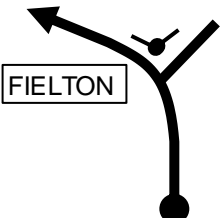


Results will be presented and all are encouraged to come along!! The club will be putting on finger food but there are also meals available for those who are hungry.





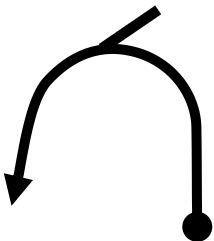
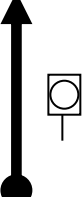
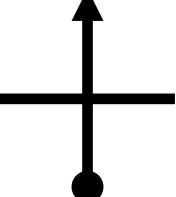
If you are unsure of how to get there, please let me know. **My mobile number is 0438 728 910**

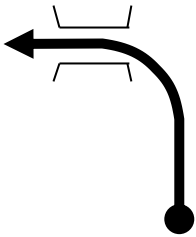


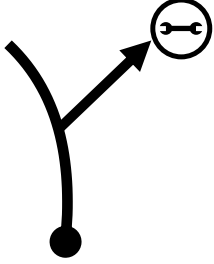

If you get hungry, there will be a rolling BBQ at the service location throughout the day. Feel free to drop in and grab a snag!

The following section details directions from the New Norfolk Bridge Roundabout to the pickup location

For those with a GPS, the coordinates for the service point are -42.871128° , 146.855065° Type these numbers straight into Google and you'll see the point!

TOTAL	INT	TULIP	DESCRIPTION	REV
0.00	0.00	 1	<div style="border: 1px solid black; padding: 2px; width: fit-content; margin-bottom: 5px;">B62 BUSHY PARK (MT FIELD NAT PARK)</div> S.O. at New Norfolk Bridge Roundabout	27.70
1.10	1.10	 2	S.O. 	26.60
3.00	1.90	 3	<div style="border: 1px solid black; padding: 2px; width: fit-content; margin-bottom: 5px;">C610 (MT LLOYD) 10 BUSHY PARK 15</div> T.L. Follow Main Bitumen Road	24.70
6.00	3.00	 4	<div style="border: 1px solid black; padding: 2px; width: fit-content; margin-bottom: 5px;">C610 (MOOGARA) 12 BUSHY PARK 25</div> T.R. Follow Main Bitumen Road	21.70
11.80	5.80	 5	<div style="border: 1px solid black; padding: 2px; width: fit-content; margin-bottom: 5px;">PLENTY VALLEY ROAD</div> T.L. <div style="border: 1px solid black; padding: 2px; width: fit-content; margin-left: 100px; margin-top: 5px;">C610 (MOOGARA) 6 BUSHY PARK 19</div> Plenty Valley Road	15.90
12.40	0.60	 6	S.O. Road Becomes Gravel	15.30
14.40	2.00	 7	S.O. Please Keep Speed Down Past These Houses	13.30

18.00	3.60	8 	K.L.	9.70
18.80	0.80	9 	S.O.	8.90
19.20	0.40	10 	S.O. at Gateway	8.50
15.50	-3.70	11 	K.L.	12.20
22.30	6.80	12 	R.G.L.	5.40
22.70	0.40	13 	Start 5km Odo Check	5.00
24.00	1.30	14 	S.O.	3.70

<p>26.00</p>	<p>2.00</p>	<p>15</p> 	<p>R.G.L. onto Bridge</p>	<p>1.70</p>
<p>27.68</p>	<p>1.68</p>	<p>16</p> 	<p>S.O.</p> 	<p>0.02</p>
<p>27.70</p>	<p>0.02</p>	<p>17</p> 	<p>T.R. into Service</p>  <p>50</p>	<p>0.00</p>

Event Stages Map

